

EMERGENCY ALARMS

Short Quick Blasts: **EVACUATE FAST**

Long Slow Pace: **SHELTER IN PLACE**

10 Second Blast: **DANGER HAS PASSED**

- All visitors and contractors will be required to show valid, government issued, photo identification to enter the facility. All vehicle drivers will be required to produce a driver's license.
- Proper PPE and clothing must be worn at all times while at Big Bend Power Station to include: hard hat, safety glasses with side shields, long pants, sleeved shirts, closed-toe and closed-back flat shoes.
- Obey the posted speed limits. Use of electronic or cellular devices is prohibited while driving on property.
- Photographing the plant or plant equipment is prohibited without plant management approval.
- Persons on site shall not be under the influence of drugs and/or alcohol.
- In case of emergency, dial **155** to notify the Control Room. If you hear a loud alarm or announcement to evacuate, assemble at the designated rally point or shelter in place location (refer to map on reverse side).

KEY PERSONNEL CONTACT INFORMATION

Control Room

Internal 48155
External (813) 635-1555

Security Operations Center

Internal 72971
External (813) 627-2971

Are YOU protected?

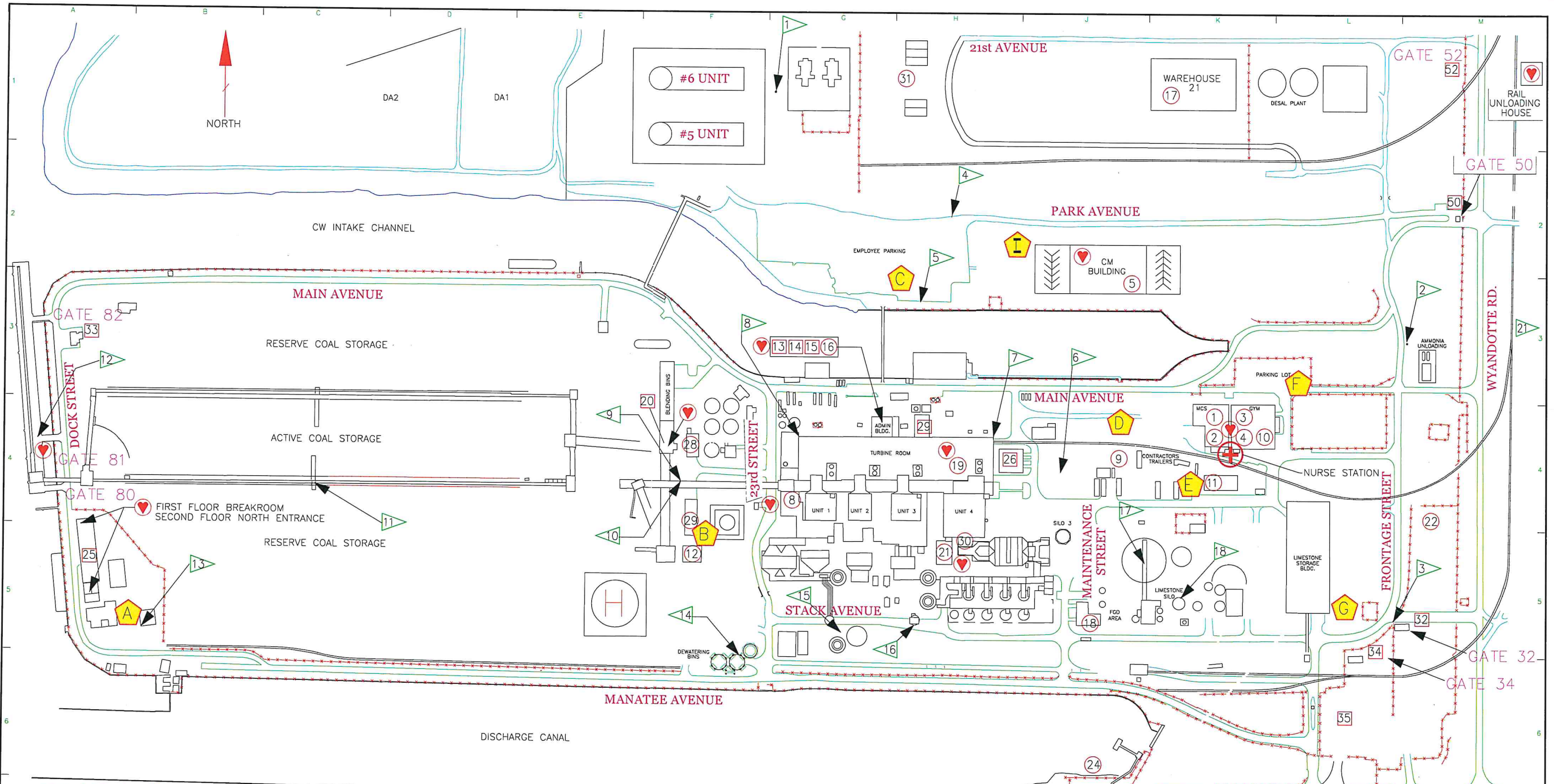


BIG BEND POWER STATION

**13031 Wyandotte Road
Gibsonton, FL 33534**



***Safety begins with
YOU!***





WIND SOCKS

- 1. AERO
- 2. AMMONIA UNLOADING, LIGHT POLE NORTHWEST CORNER
- 3. GATE 32
- 4. NORTHEAST CORNER OF EMPLOYEE PARKING LOT
- 5. SOUTHSIDE OF EMPLOYEE PARKING LOT
- 6. SOUTHEAST CORNER OF ESI SHOP ROOF.
- 7. NORTHEAST CORNER OF TURBINE ROOM ROOF
- 8. NORTHWEST CORNER OF TURBINE ROOM ROOF
- 9. COALFIELD CONVEYOR (NORTH SIDE)
- 10. COALFIELD CONVEYOR (SOUTH SIDE)
- 11. SOUTH STACKER/RECLAIMER
- 12. DRAVO UNLOADER
- 13. SOUTHWEST CORNER OF COALFIELD
- 14. SLAG DEWATERING BINS
- 15. TOP OF #1 SILO
- 16. TOP OF #2 SILO
- 17. AREA OF EMERGENCY GYPSUM STOCK PILE
- 18. LIMESTONE SILO
- 19.
- 20. SOUTH 40 CONVEYOR TO POND STORAGE
- 21. SUBSTATION EAST OF WYANDOTTE RD


SHELTER IN PLACE LOCATIONS

- 1 MCS BLDG., CONFERENCE ROOM 1
- 2 MCS BLDG., CONFERENCE ROOM 2
- 3 POWER HOUSE GYM
- 4 REMOTE CONFERENCE ROOM
- 5 CM BUILDING
- 6
- 7
- 8 WAREHOUSE 23
- 9 CONTRACTOR TRAILERS
- 10 GARAGE CONF. RM./FACILITY SERVICES
- 11 WAREHOUSE 71
- 12 MACHINE SHOP
- 13 ADMIN. BLDG., 10N2
- 14 ADMIN. BLDG., 20N2
- 15 ADMIN. BLDG., 10N3
- 16 CONTROL ROOM
- 17 WAREHOUSE 21
- 18 SHOP
- 19 WATCH ENG/LOTO OFFICE 3RD FLOOR
- 20 BLENDING BIN CONTROL RM.
- 21 FGD CONTROL RM.
- 22 STI FACILITY
- 23
- 24 MANATEE VIEWING CENTER.
- 25 STEVEDORING RM./SUPERVISOR CONTROL RM.
- 26 ELECTRIC/CT SHOP
- 27
- 28 SPARE SHOP
- 29 FUEL BURN SHOP/COMPUTER RM. BOILER
- 30 WATER & FUEL LAB
- 31 MODERNIZATION PROJ.
- 32 GATE 32
- 33 NEW ATO OFFICE
- 34 GATE 34
- 35 CONTRACTOR PARKING
- 50 GATE 50
- 52 GATE 52

NURSE STATION 
LOCATED IN REAR OF MCS BLDG.

HELICOPTER LANDING ZONE (MEDIVAC) 

REFERENCE DWGS:
349-FY-1AP - EMERGENCY RESPONSE PLAN BUILDING LOCATION KEY PLAN
349-FY-1AQ - EMERGENCY RESPONSE PLAN BUILDING LOCATION SITE PLAN
349-FY-1AT - FIRE HYDRANT LOCATIONS

- AEDS** 
- ADMIN. BLDG. LOBBY
 - FGD - CONTROL ROOM
 - FIRST AID OFFICE
 - COALFIELD - CONTROL ROOM
 - STEVEDORNG BLDG -1ST FLOOR BREAKROOM & SECOND FLOOR NORTH ENTRANCE
 - WATCH ENG/LOTO OFFICE 3RD FLOOR
 - MANATEE CENTER - EDUCATION TRAILER
 - WAREHOUSE 23
 - RAIL UNLOADING HOUSE
 - GATE 81
 - CM BUILDING

ISSUE	DESCRIPTION	DSGN	CHKD	APVD	DATE
8	RELOCATED 1 MUSTERED LOCATION		PF	CC	5/10/22
7	RELOCATED A.B.D.F MUSTERED LOCATION		PF	CC	2/11/20
6	ADDED MODERNIZATION AREA AND NOTE UPDATES		PF	CH	8/27/19
5	ADDED DWG REFERENCE NOTE		PF	PAC	7/13/17
4	ADDED ASSEMBLY AREAS		PF	MS	6/10/15
0	ORIGINAL ISSUE	JFM	EMC	EMC	1/25/07

EMERGENCY RESPONSE PLAN LOCATIONS OF WINDSOCKS, SHELTER IN PLACE AREAS AND ETC. BIG BEND STATION